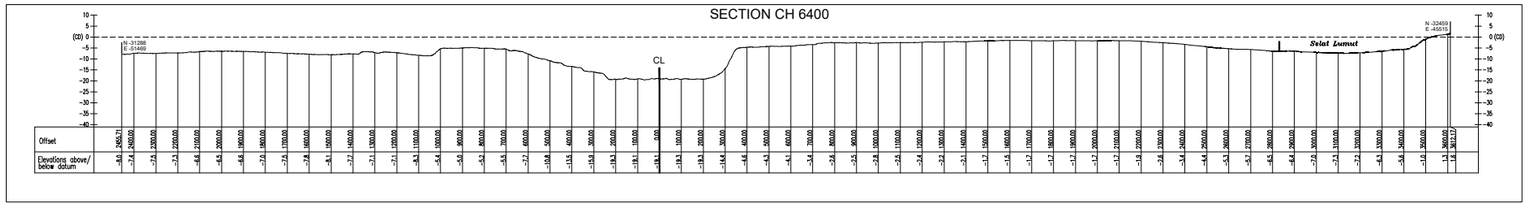

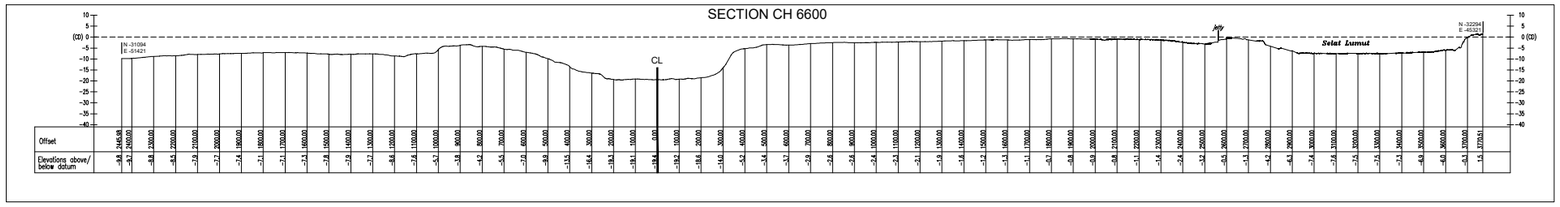

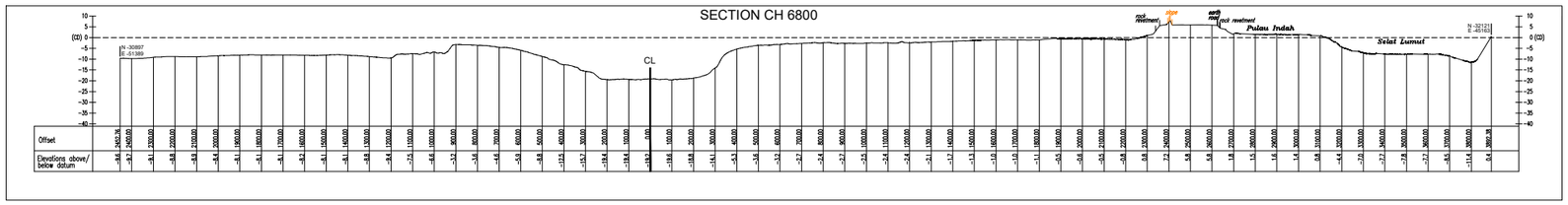

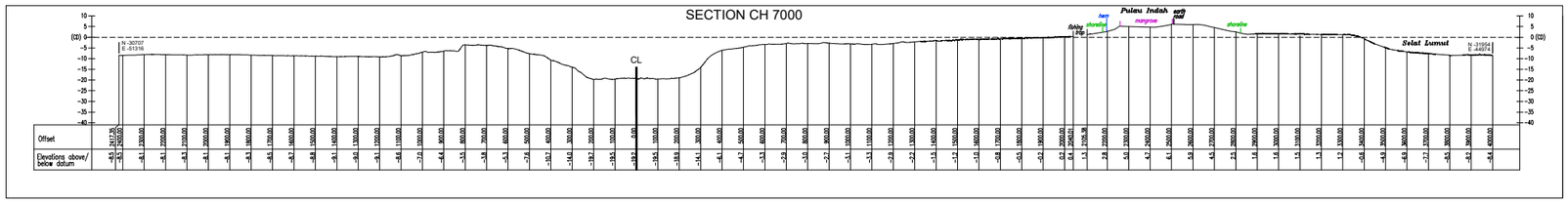

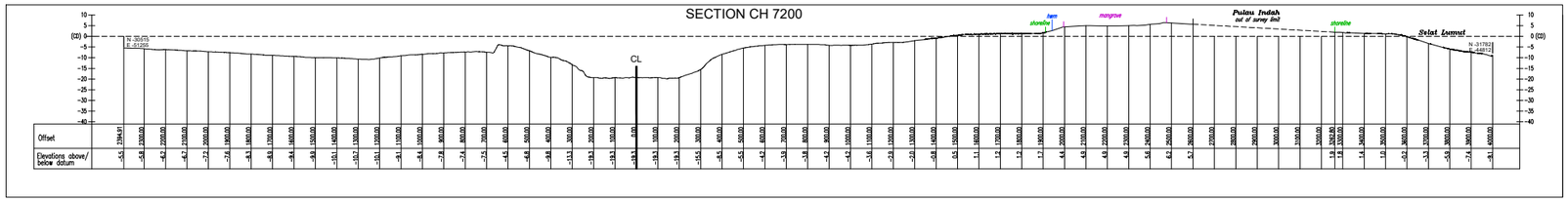

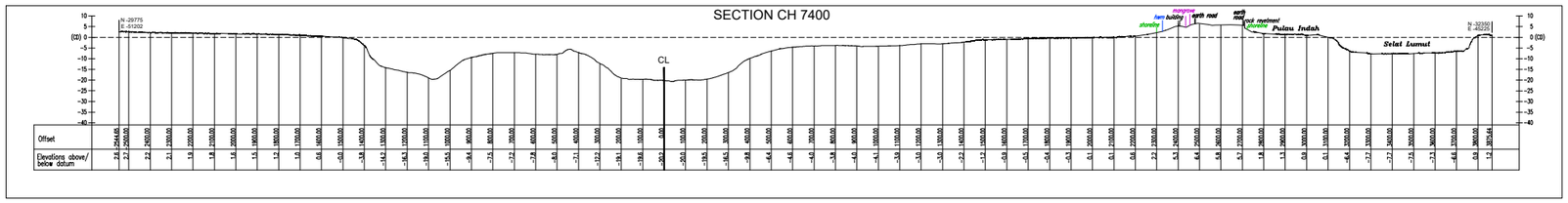



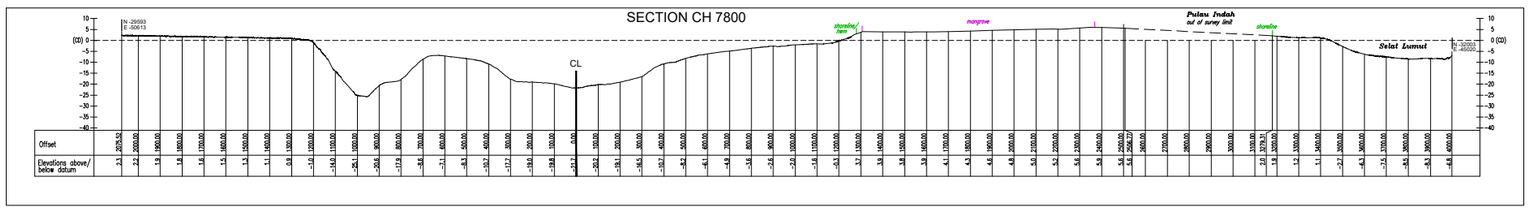

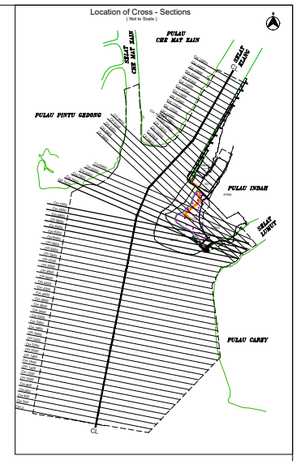

Key Map / Sheet Index
(Not To Scale)

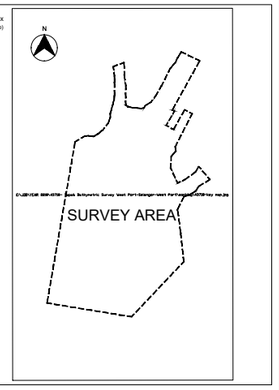

Notes :

0.2 1.4 : denotes elevations above datum
-19.3 -12.9 : denotes elevations below datum

All elevations are reduced to Survey Datum (Chart Datum)

Revision no.	Date	Drawn by	Interpreted by	Checked by	Remarks
	31/7/ 2018	Khairani		Mohamad	Final

Project :

WESTPORTS DEVELOPMENT
PROPOSED EXPANSION OF CONTAINER TERMINAL CT10-CT19 AND ITS ASSOCIATED WORKS AT WESTPORTS, PULAU INDAH SELANGOR DARUL EHSAN

Drawing Title : CROSS SECTIONS
SECTION CH 6400 - SECTION CH 7800

Drawing Number : EGS43718/CS5

Scale : Horizontal Scale 1:10000
Vertical Scale 1:1000

Client :

P.O Box 266, Pulau Indah,
42009 Port Klang, Selangor Darul Ehsan,Malaysia.

Consultant :

HSS INTEGRATED SDN. BHD (73262-T)
B1 (1-4) Block B, Plaza Dwitasik,
No.21, Jalan 5/106,
Bandar Sri Permaisuri,
56000 Kuala Lumpur, Malaysia
Tel: (+603) 91730355
Fax: (+603) 91730939

Surveyors :

Surveyed by :

EGS (MALAYSIA) SDN BHD
312B, Melawati Square
Lorong Kedah off Jalan Negara
Taman Melawati 53100 Kuala Lumpur
Tel: (+603) 41089010
Fax: (+603) 41089013

Certified by :

Gs. Sr. KHAIRUL SALEH BIN Hj JAMALUDIN
MAALS, MRISM, MIGRISM, MNGS , MSc LAD (UTM), MSc ReSGIS (UPM), BSc SMSc (UEL)
CUUDM, FIG/FMO/FCA Cat A / Cat B. Licensed Land Surveyor Act 458/1958
Accredited Hydrographic Surveyor